



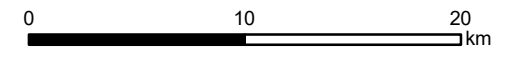
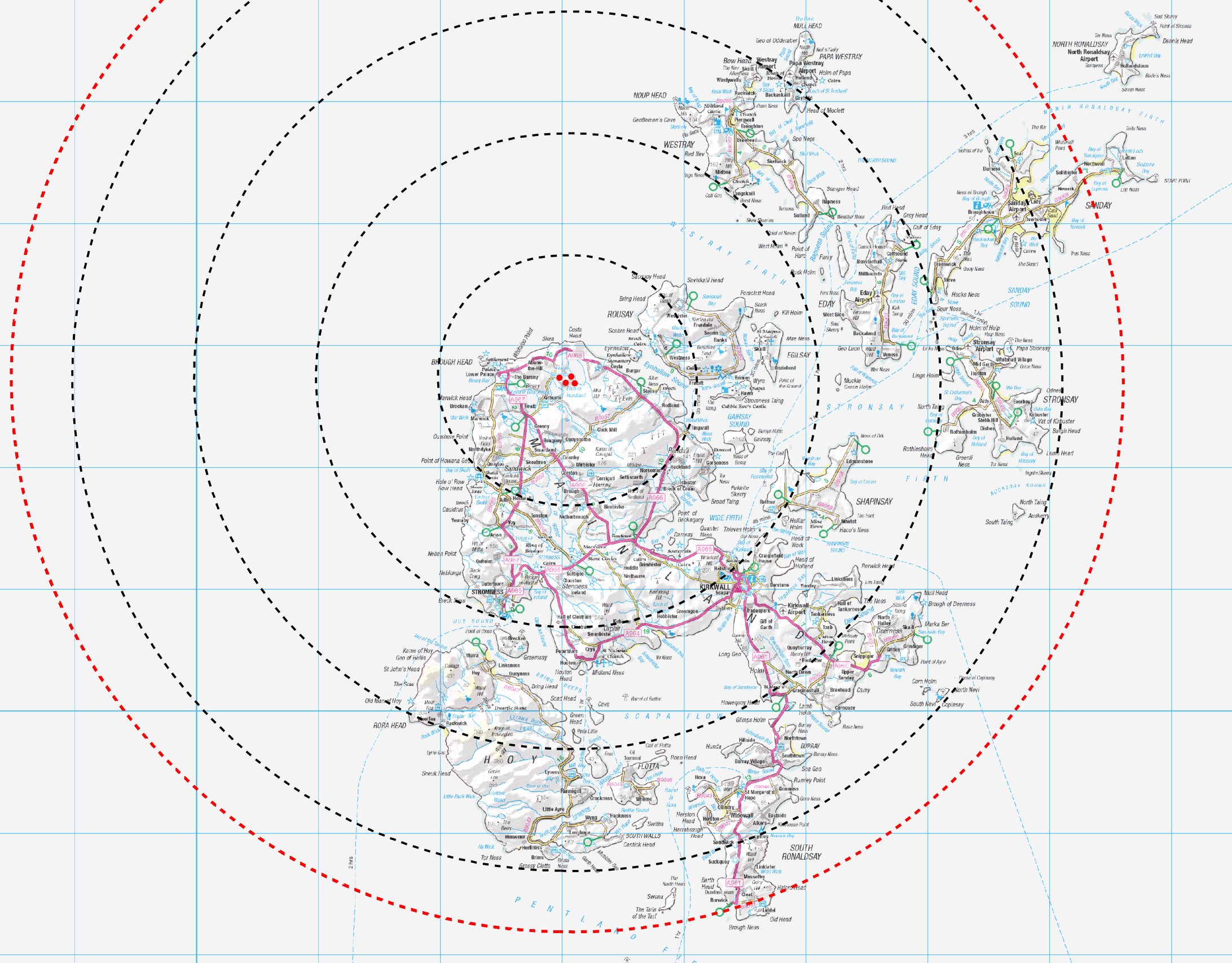
N



KEY

-  Proposed Turbine
-  10km Radii
-  45 km LVIA Study Area

ORKNEY ISLANDS



Scale 1:350,000@ A3

Nisthill Wind Farm




optimised environments
PART OF SLR

Nisthill Wind Farm
EIA Scoping Report
Figure 4.1
Study Area (45km)

Date: 22/02/2022	Drawn by: JM	Checked by: jp	Version: Draft/V1
------------------	--------------	----------------	-------------------