















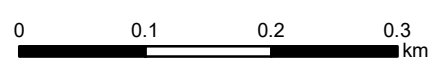


- KEY**
-  Proposed Turbine
 -  Site Boundary
 -  1km Study Area
 -  Proposed Track Earthwork
 -  Proposed Borrow Pit
 -  Proposed Track
 -  Proposed Compound
 -  Proposed Substation
 -  Proposed Hardstanding
 -  Proposed Pad Earthwork
 -  Scheduled Monument
 -  HONO World Heritage Sensitive Ridgeline
 -  Asset 163
 -  Scheduled Monument
 -  Non-designated Heritage Asset
 -  Walkover Site



Scale 1:6,000 @ A3

Nisthill Wind Farm 

Nisthill Wind Farm
EIA Report
Figure 9.1

Recorded Heritage Assets and the Site

| | | | |
|------------------|--------------|----------------|-------------------|
| Date: 23/06/2022 | Drawn by: ML | Checked by: SO | Version: Draft/V1 |
|------------------|--------------|----------------|-------------------|

Project Number: 3586