



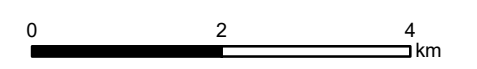


- KEY**
-  Proposed Turbine
 -  Site Boundary
 -  1km Study Area
 -  5km Study Area
 -  10km Study Area
 -  Scheduled Monument
 -  Conservation Area
 -  Heart of Neolithic Orkney World Heritage Site
 -  Heart of Neolithic Orkney World Heritage Sites Buffer Zone
 -  Heart of Neolithic Orkney World Heritage Site Sensitive Area
 -  Scheduled Monument
 -  Listed Building - Category A
 -  Listed Building - Category B
 -  Listed Building - Category C
 -  Conservation Area



Scale 1:80,000 @ A3



Nisthill Wind Farm
EIA Report
Figure 9.4
**Nationally Important Heritage Assets,
War Related Designated Assets
and the 10 km Study Area**

Sources: Esri, HERE, Garmin, Intermap, increment P Corp., GEBCO, USGS, FAO, NPS, NRCAN, GeoBase, IGN, Kadaster NL, Ordnance Survey, Esri Japan, METI, Esri China (Hong Kong), (c) OpenStreetMap contributors, and the GIS User Community

Date: 30/06/2022	Drawn by: ML	Checked by: SO	Version: Draft/V1
------------------	--------------	----------------	-------------------

Project Number: 3586