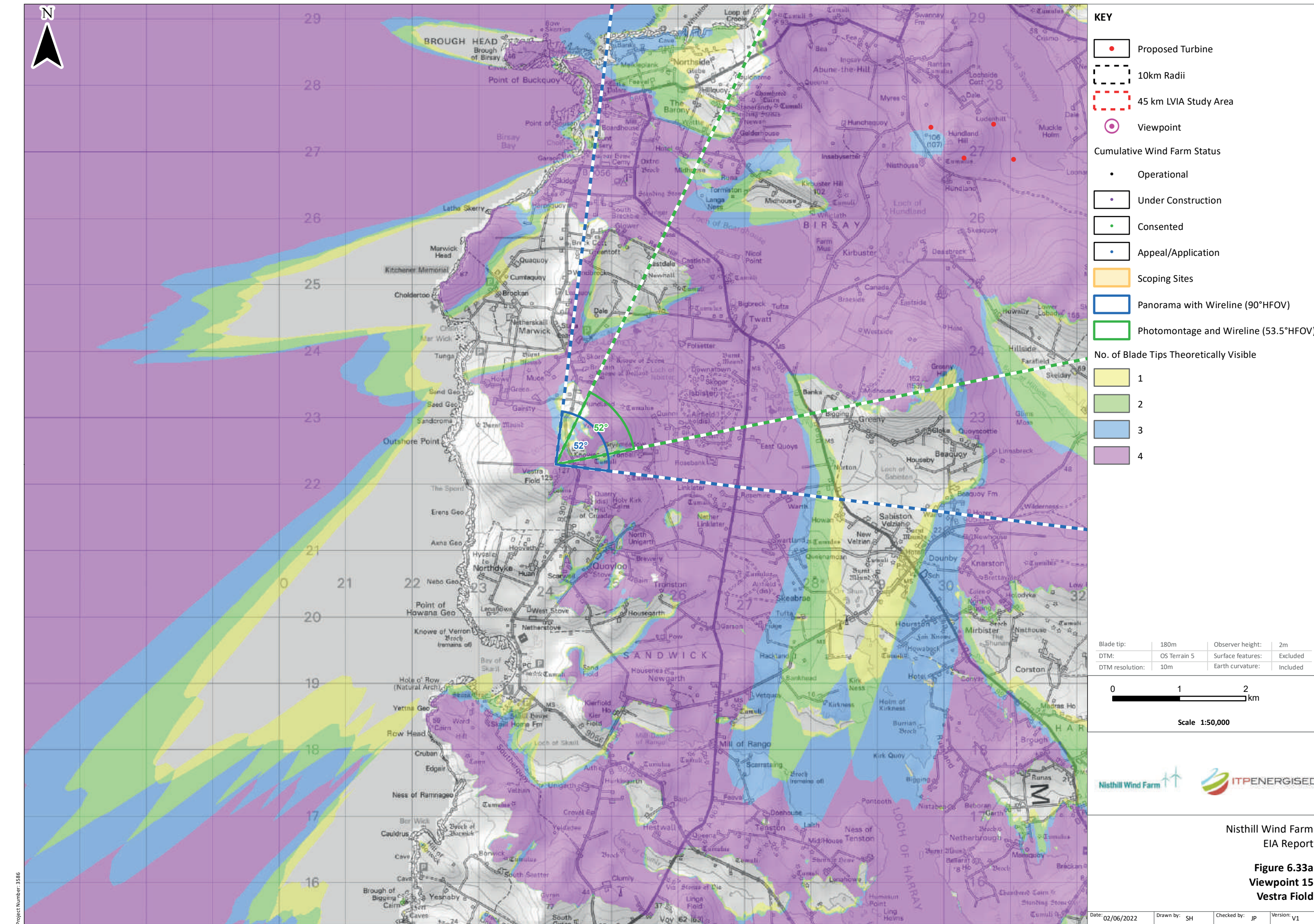


Scale: 1:350,000

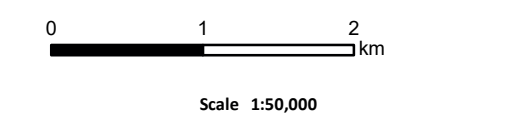


- KEY**
- Proposed Turbine
  - 10km Radii
  - 45 km LVIA Study Area
  - Viewpoint

- Cumulative Wind Farm Status**
- Operational
  - Under Construction
  - Consented
  - Appeal/Application
  - Scoping Sites
  - Panorama with Wireline (90°HFOV)
  - Photomontage and Wireline (53.5°HFOV)

- No. of Blade Tips Theoretically Visible**
- 1 (Yellow)
  - 2 (Light Green)
  - 3 (Blue)
  - 4 (Purple)

Blade tip:	180m	Observer height:	2m
DTM:	OS Terrain 5	Surface features:	Excluded
DTM resolution:	10m	Earth curvature:	Included



Project Number: 1586


© Crown copyright and database rights 2022. Ordnance Survey 0100031673. Contains OS data © Crown copyright and database right (2022). Contains public sector information licensed under the Open Government Licence v3.0.





Baseline photograph

This image provides landscape and visual context only




Wireline drawing

<b>OS reference:</b>	324165 E 1022295 N	<b>Horizontal field of view:</b>	90° (cylindrical projection)	<b>Camera:</b>	Canon EOS 6D Mark II
<b>Eye level:</b>	123.29 m AOD	<b>Principal distance</b>	522 mm	<b>Lens:</b>	EF50mm f/1.4 USM
<b>Direction of view:</b>	52°			<b>Camera height:</b>	1.5 m AGL
<b>Nearest turbine:</b>	7.588 km			<b>Date and time:</b>	01/03/2022, 13:06

**Figure: 6.33b**  
**Viewpoint 15: Vestra Field**





Wireline drawing

View flat at a comfortable arm's length

OS reference: 324165 E 1022295 N  
Eye level: 123.29 m AOD  
Direction of view: 52°  
Nearest turbine: 7.588 km

Horizontal field of view: 53.5° (planar projection)  
Principal distance: 812.5 mm  
Paper size: 841 x 297 mm (half A1)  
Correct printed image size: 820 x 260 mm

Camera: Canon EOS 6D Mark II  
Lens: EF50mm f/1.4 USM  
Camera height: 1.5 m AGL  
Date and time: 01/03/2022, 13:06

Figure: 6.33c  
Viewpoint 15: Vestra Field





Photomontage

View flat at a comfortable arm's length

<b>OS reference:</b> 324165 E 1022295 N	<b>Horizontal field of view:</b> 53.5° (planar projection)	<b>Camera:</b> Canon EOS 6D Mark II
<b>Eye level:</b> 123.29 m AOD	<b>Principal distance:</b> 812.5 mm	<b>Lens:</b> EF50mm f/1.4 USM
<b>Direction of view:</b> 52°	<b>Paper size:</b> 841 x 297 mm (half A1)	<b>Camera height:</b> 1.5 m AGL
<b>Nearest turbine:</b> 7.588 km	<b>Correct printed image size:</b> 820 x 260 mm	<b>Date and time:</b> 01/03/2022, 13:06

**Figure: 6.33d**  
**Viewpoint 15: Vestra Field**