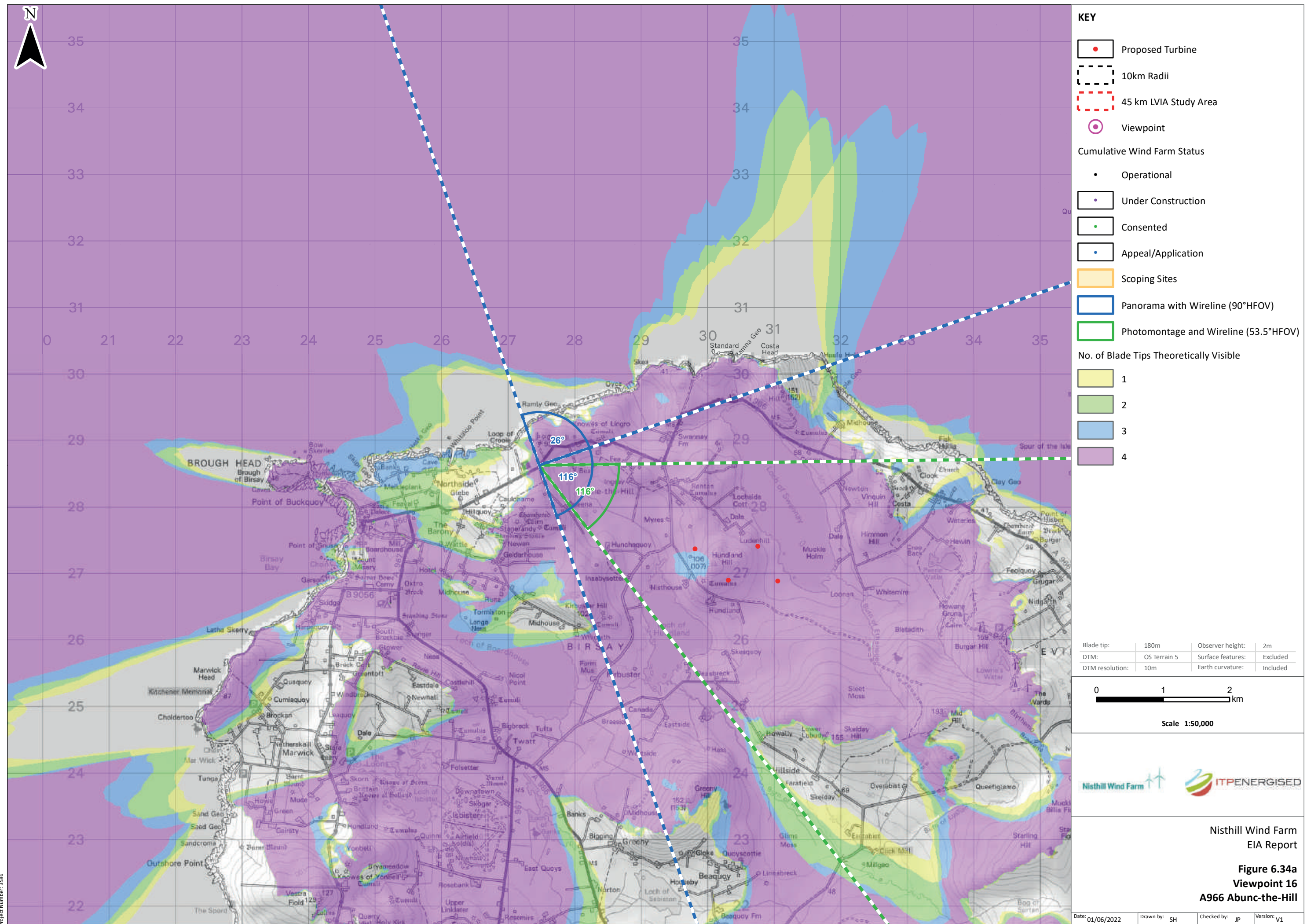


Scale: 1:350,000

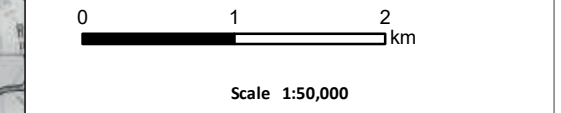


- KEY**
- Proposed Turbine
 - 10km Radii
 - 45 km LVIA Study Area
 - Viewpoint

- Cumulative Wind Farm Status**
- Operational
 - Under Construction
 - Consented
 - Appeal/Application
 - Scoping Sites
 - Panorama with Wireline (90°HFOV)
 - Photomontage and Wireline (53.5°HFOV)

- No. of Blade Tips Theoretically Visible**
- 1
 - 2
 - 3
 - 4

Blade tip:	180m	Observer height:	2m
DTM:	OS Terrain 5	Surface features:	Excluded
DTM resolution:	10m	Earth curvature:	Included




Nisthill Wind Farm
EIA Report
Figure 6.34a
Viewpoint 16
A966 Abunc-the-Hill

Project Number: 1586



Baseline photograph

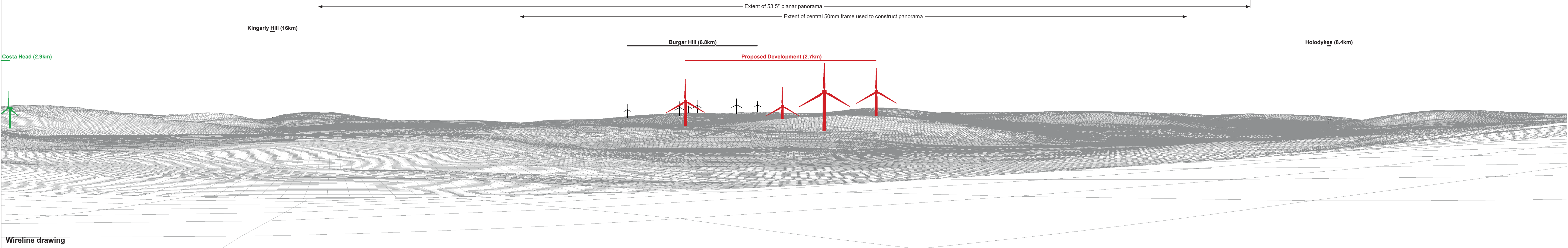
This image provides landscape and visual context only



Wireline drawing


Figure: 6.34b
Viewpoint 16: A966 west of Abunc the Hill

OS reference:	327468 E 1028628 N	Horizontal field of view:	90° (cylindrical projection)	Camera:	Canon EOS 6D Mark II
Eye level:	82.61 m AOD	Principal distance	522 mm	Lens:	EF50mm f/1.4 USM
Direction of view:	26°			Camera height:	1.5 m AGL
Nearest turbine:	2.661 km			Date and time:	01/03/2022, 16:01



OS reference:	327468 E 1028628 N	Horizontal field of view:	90° (cylindrical projection)	Camera:	Canon EOS 6D Mark II
Eye level:	82.61 m AOD	Principal distance	522 mm	Lens:	EF50mm f/1.4 USM
Direction of view:	116°			Camera height:	1.5 m AGL
Nearest turbine:	2.661 km			Date and time:	01/03/2022, 16:01

Figure: 6.34c
Viewpoint 16: A966 west of Abunc the Hill



Wireline drawing

View flat at a comfortable arm's length

OS reference: 327468 E 1028628 N
Eye level: 82.61 m AOD
Direction of view: 116°
Nearest turbine: 2.661 km

Horizontal field of view: 53.5° (planar projection)
Principal distance: 812.5 mm
Paper size: 841 x 297 mm (half A1)
Correct printed image size: 820 x 260 mm

Camera: Canon EOS 6D Mark II
Lens: EF50mm f/1.4 USM
Camera height: 1.5 m AGL
Date and time: 01/03/2022, 16:01

Figure: 6.34d
Viewpoint 16: A966 west of Abunc the Hill



Photomontage

View flat at a comfortable arm's length

OS reference:	327468 E 1028628 N	Horizontal field of view:	53.5° (planar projection)	Camera:	Canon EOS 6D Mark II
Eye level:	82.61 m AOD	Principal distance	812.5 mm	Lens:	EF50mm f/1.4 USM
Direction of view:	116°	Paper size:	841 x 297 mm (half A1)	Camera height:	1.5 m AGL
Nearest turbine:	2.661 km	Correct printed image size:	820 x 260 mm	Date and time:	01/03/2022, 16:01

Figure: 6.34e
Viewpoint 16: A966 west of Abunc the Hill