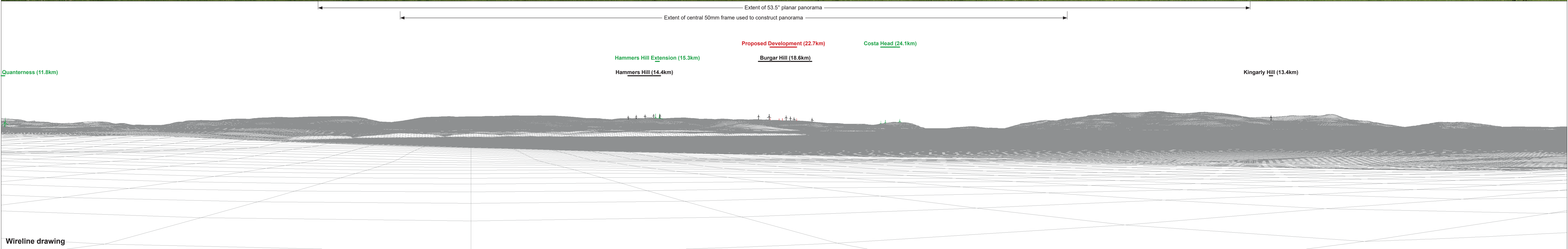


OS reference:	352716 E 1019970 N	Horizontal field of view:	90° (cylindrical projection)	Camera:	Canon EOS 5D Mark II
Eye level:	47.94 m AOD	Principal distance	522 mm	Lens:	EF50mm f/1.4 USM
Direction of view:	198°			Camera height:	1.5 m AGL
Nearest turbine:	22.735 km			Date and time:	18/05/2022, 10:36

Figure: 6.36b
Viewpoint 18: Hillock Road, Shapinsay




OS reference:	352716 E 1019970 N	Horizontal field of view:	90° (cylindrical projection)	Camera:	Canon EOS 5D Mark II
Eye level:	47.94 m AOD	Principal distance	522 mm	Lens:	EF50mm f/1.4 USM
Direction of view:	288°			Camera height:	1.5 m AGL
Nearest turbine:	22.735 km			Date and time:	18/05/2022, 10:36

Figure: 6.36c
Viewpoint 18: Hillock Road, Shapinsay



Baseline photograph


This image provides landscape and visual context only



Wireline drawing

OS reference:	352716 E 1019970 N	Horizontal field of view:	90° (cylindrical projection)	Camera:	Canon EOS 5D Mark II
Eye level:	47.94 m AOD	Principal distance	522 mm	Lens:	EF50mm f/1.4 USM
Direction of view:	18°			Camera height:	1.5 m AGL
Nearest turbine:	22.735 km			Date and time:	18/05/2022, 10:36

Figure: 6.36d
Viewpoint 18: Hillock Road, Shapinsay




OS reference: 352716 E 1019970 N
 Eye level: 47.94 m AOD
 Direction of view: 108°
 Nearest turbine: 22.735 km

Horizontal field of view: 90° (cylindrical projection)
 Principal distance: 522 mm

Camera: Canon EOS 5D Mark II
 Lens: EF50mm f/1.4 USM
 Camera height: 1.5 m AGL
 Date and time: 18/05/2022, 10:36

Figure: 6.36e
 Viewpoint 18: Hillock Road, Shapinsay



Wireline drawing

View flat at a comfortable arm's length

OS reference: 352716 E 1019970 N
Eye level: 47.94 m AOD
Direction of view: 288°
Nearest turbine: 22.735 km

Horizontal field of view: 53.5° (planar projection)
Principal distance: 812.5 mm
Paper size: 841 x 297 mm (half A1)
Correct printed image size: 820 x 260 mm

Camera: Canon EOS 5D Mark II
Lens: EF50mm f/1.4 USM
Camera height: 1.5 m AGL
Date and time: 18/05/2022, 10:36

Figure: 6.36f
Viewpoint 18: Hillock Road, Shapinsay



Photomontage

View flat at a comfortable arm's length

OS reference: 352716 E 1019970 N	Horizontal field of view: 53.5° (planar projection)	Camera: Canon EOS 5D Mark II	
Eye level: 47.94 m AOD	Principal distance: 812.5 mm	Lens: EF50mm f/1.4 USM	
Direction of view: 288°	Paper size: 841 x 297 mm (half A1)	Camera height: 1.5 m AGL	
Nearest turbine: 22.735 km	Correct printed image size: 820 x 260 mm	Date and time: 18/05/2022, 10:36	Figure: 6.36g Viewpoint 18: Hillock Road, Shapinsay