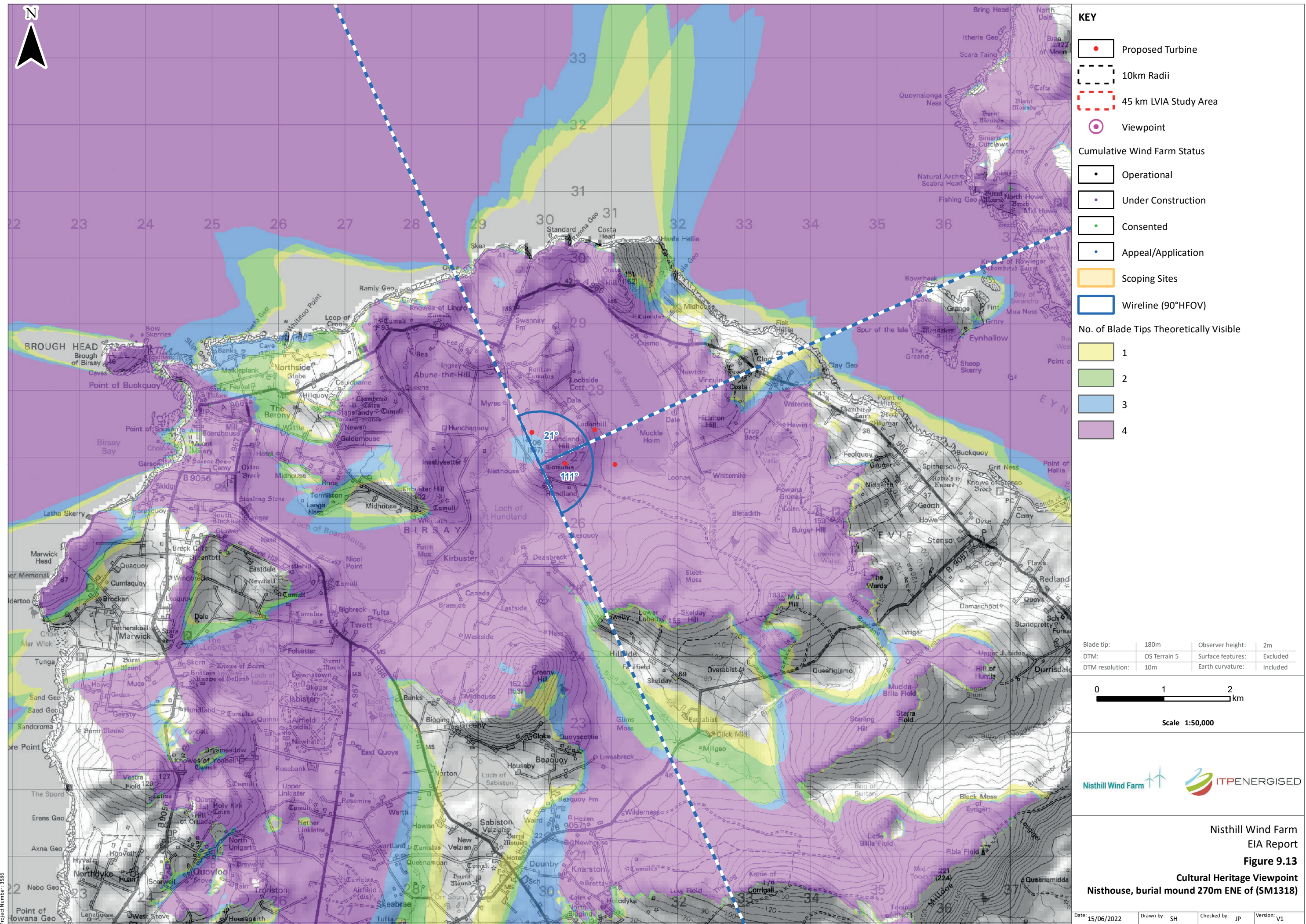


Scale: 1:350,000



**KEY**

- Proposed Turbine
- 10km Radii
- 45 km LVIA Study Area
- Viewpoint

**Cumulative Wind Farm Status**

- Operational
- Under Construction
- Consented
- Appeal/Application

**Scoping Sites**

- Scoping Sites

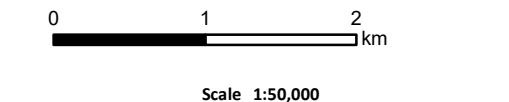
**Wireline (90°HFOV)**

- Wireline (90°HFOV)

**No. of Blade Tips Theoretically Visible**

- 1
- 2
- 3
- 4

Blade tip:	180m	Observer height:	2m
DTM:	OS Terrain 5	Surface features:	Excluded
DTM resolution:	10m	Earth curvature:	Included



Nisthill Wind Farm  
EIA Report  
**Figure 9.13**  
Cultural Heritage Viewpoint  
Nisthouse, burial mound 270m ENE of (SM1318)

Date: 15/06/2022 Drawn by: SH Checked by: JP Version: V1

© Crown copyright and database rights 2022. Ordnance Survey 0100031673. Contains OS data © Crown copyright and database right (2022). Contains public sector information licensed under the Open Government Licence v3.0.




Wireline drawing

OS reference: 329929 E 1026883 N  
 Eye level: 83.89 m AOD  
 Direction of view: 21°  
 Nearest turbine: 0.383 km

Horizontal field of view: 90° (cylindrical projection)  
 Principal distance: 522 mm

Figure: 9.13  
 Site No. 61: Nisthouse, burial mound 270m ENE  
 of (List No. SM1318)



Wireline drawing

OS reference: 329929 E 1026883 N  
Eye level: 83.89 m AOD  
Direction of view: 111°  
Nearest turbine: 0.383 km

Horizontal field of view: 90° (cylindrical projection)  
Principal distance: 522 mm

Figure: 9.13  
Site No. 61: Nisthouse, burial mound 270m ENE  
of (List No. SM1318)