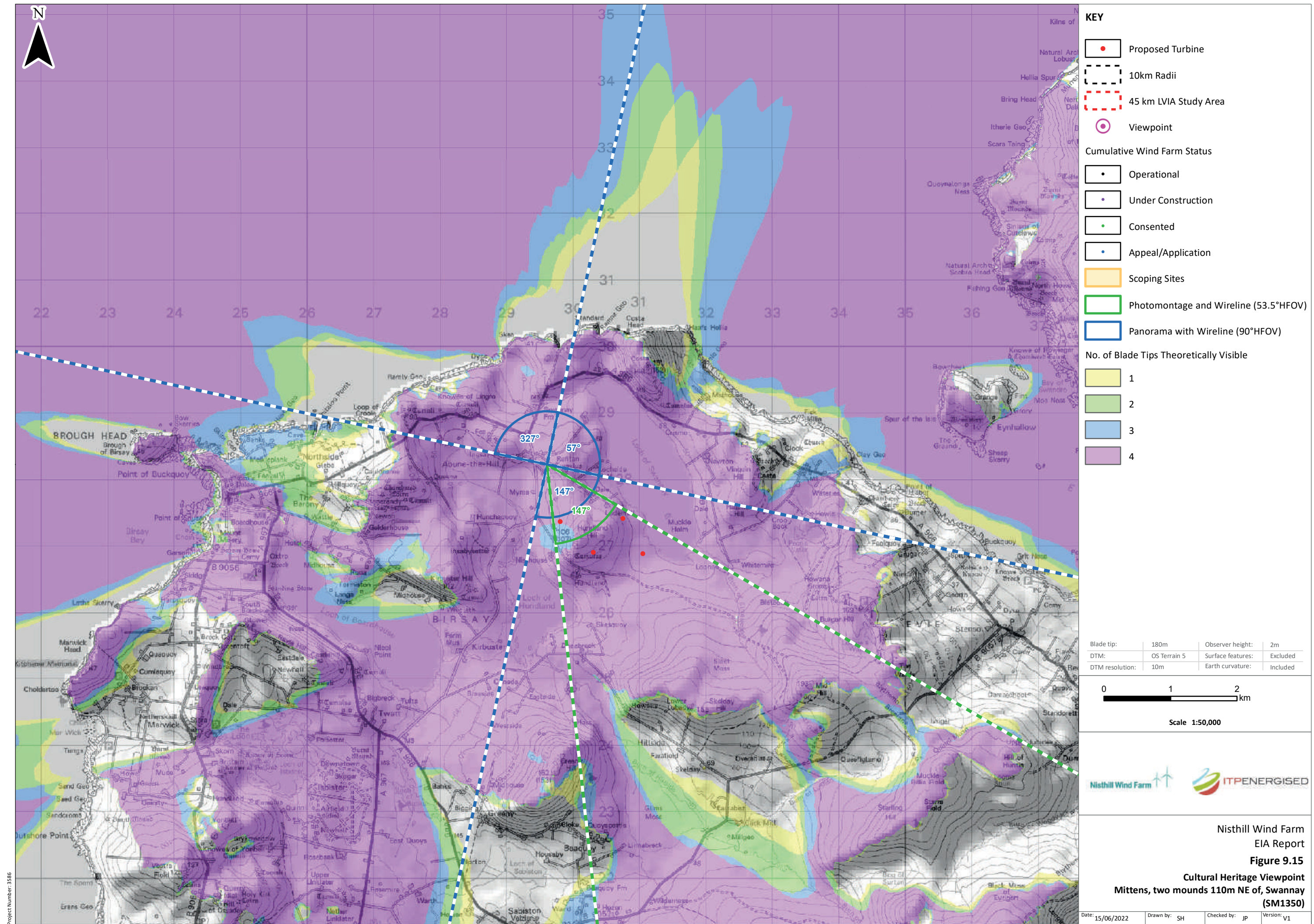


Scale: 1:350,000




© Crown copyright and database rights 2022. Ordnance Survey 0100031673. Contains OS data © Crown copyright and database right (2022). Contains public sector information licensed under the Open Government Licence v3.0.




Baseline photograph

This image provides landscape and visual context only



Wireline drawing

<p>OS reference: 329618 E 1028229 N Eye level: 69.18 m AOD Direction of view: 327° Nearest turbine: 0.884 km</p>	<p>Horizontal field of view: 90° (cylindrical projection) Principal distance: 522 mm</p>	<p>Camera: Canon EOS 6D Mark II Lens: EF50mm f/1.4 USM Camera height: 1.5 m AGL Date and time: 01/03/2022, 16:54</p>	<p>Figure: 9.15 Site No. 67: Mittens, two mounds 110m NE of, Swannay (List No. SM13505)</p>
---	---	---	--




OS reference: 329618 E 1028229 N
 Eye level: 69.18 m AOD
 Direction of view: 57°
 Nearest turbine: 0.884 km

Horizontal field of view: 90° (cylindrical projection)
 Principal distance: 522 mm


Camera: Canon EOS 6D Mark II
 Lens: EF50mm f/1.4 USM
 Camera height: 1.5 m AGL
 Date and time: 01/03/2022, 16:54

Figure: 9.15
 Site No. 67: Mittens, two mounds 110m NE of,
 Swannay (List No. SM13505)



OS reference:	329618 E 1028229 N	Horizontal field of view:	90° (cylindrical projection)	Camera:	Canon EOS 6D Mark II
Eye level:	69.18 m AOD	Principal distance	522 mm	Lens:	EF50mm f/1.4 USM
Direction of view:	147°			Camera height:	1.5 m AGL
Nearest turbine:	0.884 km			Date and time:	01/03/2022, 16:54

Figure: 9.15
Site No. 67: Mittens, two mounds 110m NE of,
Swannay (List No. SM13505)



Wireline drawing

View flat at a comfortable arm's length

OS reference: 329618 E 1028229 N
 Eye level: 69.18 m AOD
 Direction of view: 147°
 Nearest turbine: 0.884 km

Horizontal field of view: 53.5° (planar projection)
 Principal distance: 812.5 mm
 Paper size: 841 x 297 mm (half A1)
 Correct printed image size: 820 x 260 mm

Camera: Canon EOS 6D Mark II
 Lens: EF50mm f/1.4 USM
 Camera height: 1.5 m AGL
 Date and time: 01/03/2022, 16:54

Figure: 9.15
 Site No. 67: Mittens, two mounds 110m NE of,
 Swannay (List No. SM13505)



Photomontage

View flat at a comfortable arm's length

OS reference: 329618 E 1028229 N
Eye level: 69.18 m AOD
Direction of view: 147°
Nearest turbine: 0.884 km

Horizontal field of view: 53.5° (planar projection)
Principal distance: 812.5 mm
Paper size: 841 x 297 mm (half A1)
Correct printed image size: 820 x 260 mm

Camera: Canon EOS 6D Mark II
Lens: EF50mm f/1.4 USM
Camera height: 1.5 m AGL
Date and time: 01/03/2022, 16:54

Figure: 9.15
Site No. 67: Mittens, two mounds 110m NE of, Swannay (List No. SM13505)