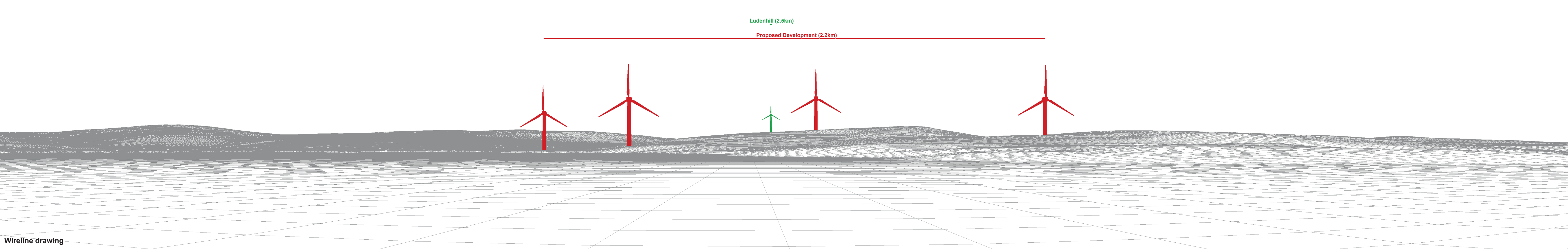




Baseline photograph


This image provides landscape and visual context only



Wireline drawing

OS reference:	330492 E 1029601 N	Horizontal field of view:	90° (cylindrical projection)	Camera:	Canon EOS 6D Mark II
Eye level:	44.94 m AOD	Principal distance	522 mm	Lens:	EF50mm f/1.4 USM
Direction of view:	182°			Camera height:	1.5 m AGL
Nearest turbine:	2.207 km			Date and time:	01/03/2022, 16:26

Figure: 6.19b
Viewpoint 1: A966, Loch of Swannay



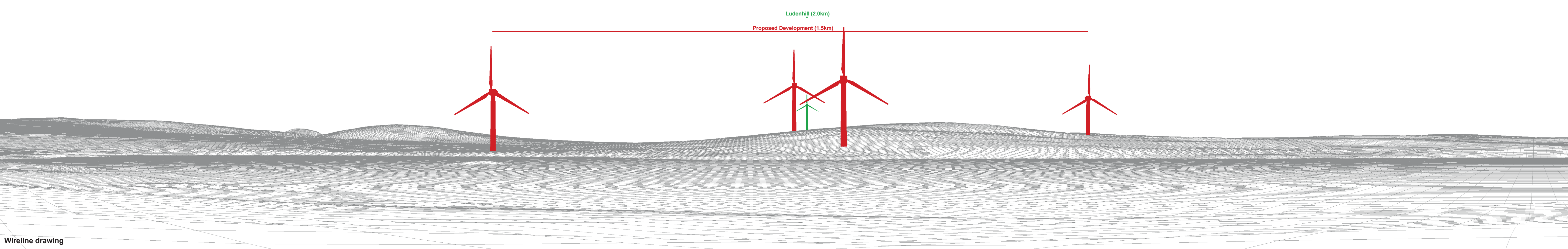
OS reference: 329328 E 1029601 N	Horizontal field of view: 90° (cylindrical projection)	Camera: Canon EOS 6D Mark II
Eye level: 51.4 m AOD	Principal distance: 522 mm	Lens: EF50mm f/1.4 USM
Direction of view: 146°		Camera height: 1.5 m AGL
Nearest turbine: 1.384 km		Date and time: 01/03/2022, 16:14

Figure: 6.20c
Viewpoint 2: A966, Hundland Road junction



Baseline photograph

This image provides landscape and visual context only



Wireline drawing

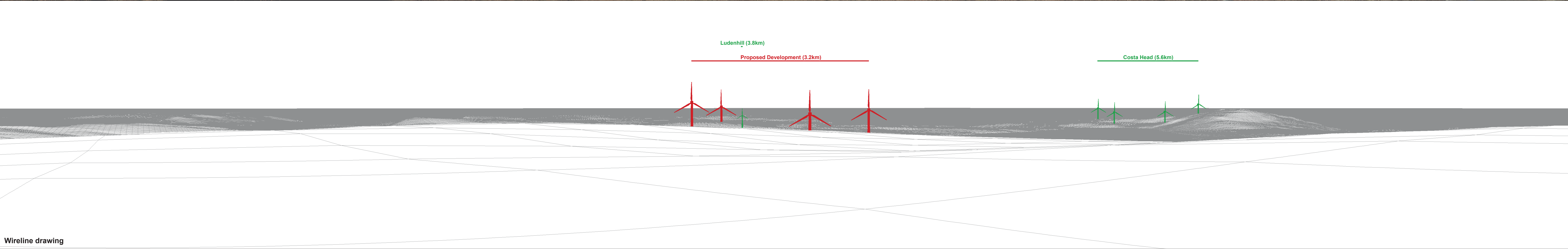
OS reference:	331932 E 1028381 N	Horizontal field of view:	90° (cylindrical projection)	Camera:	Canon EOS 6D Mark II
Eye level:	62.61 m AOD	Principal distance	522 mm	Lens:	EF50mm f/1.4 USM
Direction of view:	227°			Camera height:	1.5 m AGL
Nearest turbine:	1.524 km			Date and time:	01/03/2022, 09:19

Figure: 6.21c
Viewpoint 3: Vinquin Hill, Costa



Baseline photograph

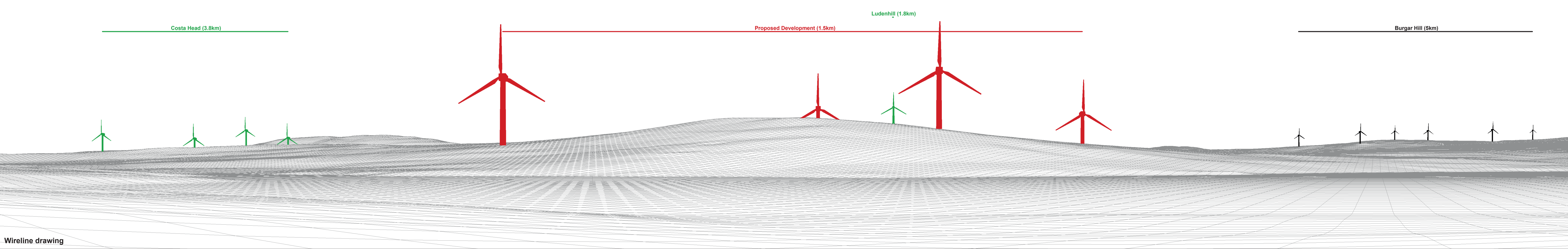
This image provides landscape and visual context only



Wireline drawing

OS reference:	333579 E 1024882 N	Horizontal field of view:	90° (cylindrical projection)	Camera:	Canon EOS 6D Mark II
Eye level:	192.63 m AOD	Principal distance	522 mm	Lens:	EF50mm f/1.4 USM
Direction of view:	307°			Camera height:	1.5 m AGL
Nearest turbine:	3.219 km			Date and time:	01/03/2022, 10:54

Figure: 6.22c
Viewpoint 4: Mid Hill



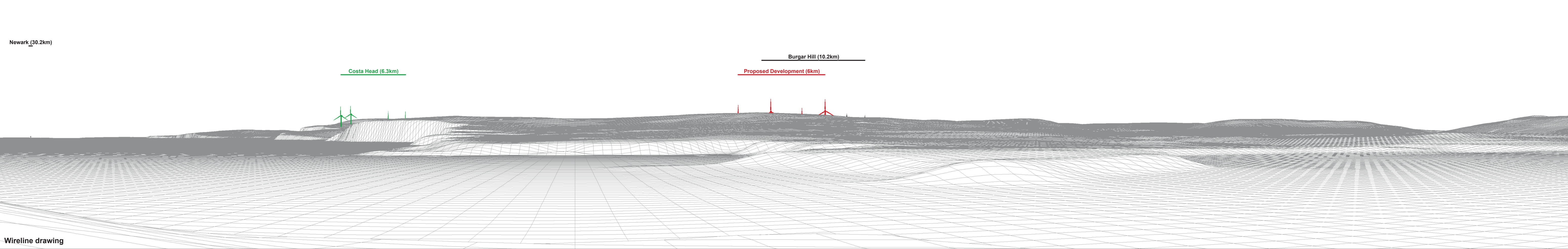
OS reference: 328849 E 1026214 N	Horizontal field of view: 90° (cylindrical projection)	Camera: Canon EOS 6D Mark II
Eye level: 37.48 m AOD	Principal distance: 522 mm	Lens: EF50mm f/1.4 USM
Direction of view: 56°		Camera height: 1.5 m AGL
Nearest turbine: 1.5 km		Date and time: 01/03/2022, 11:52

Figure: 6.23b
Viewpoint 5: Kirbuster, Loch of Hundland



Baseline photograph

This image provides landscape and visual context only



Wireline drawing

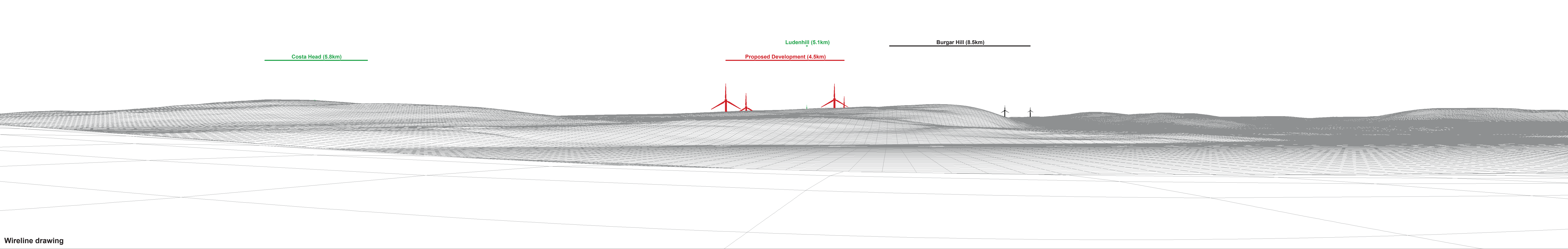
OS reference:	323898 E 1028540 N	Horizontal field of view:	90° (cylindrical projection)	Camera:	Canon EOS 6D Mark II
Eye level:	20.61 m AOD	Principal distance	522 mm	Lens:	EF50mm f/1.4 USM
Direction of view:	102°			Camera height:	1.5 m AGL
Nearest turbine:	6.028 km			Date and time:	01/03/2022, 15:37

Figure: 6.24b
Viewpoint 6: Brough of Birsay



Baseline photograph

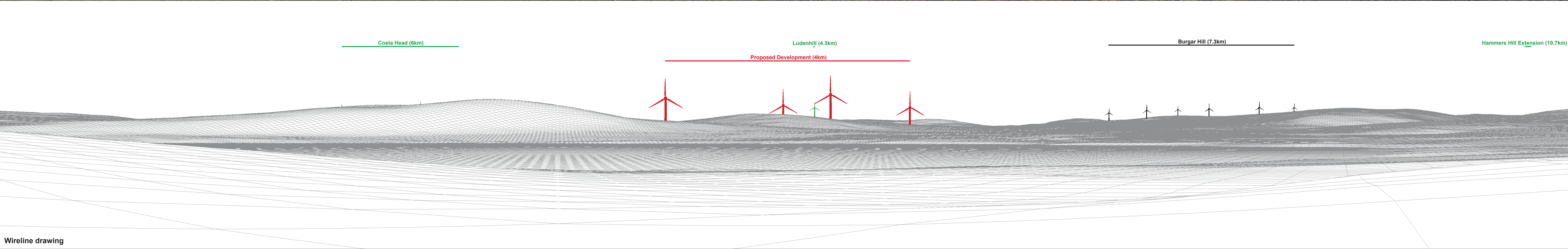
This image provides landscape and visual context only



Wireline drawing

OS reference:	325326 E 1026628 N	Horizontal field of view:	90° (cylindrical projection)	Camera:	Canon EOS 6D Mark II
Eye level:	26.32 m AOD	Principal distance:	522 mm	Lens:	EF50mm f/1.4 USM
Direction of view:	84°			Camera height:	1.5 m AGL
Nearest turbine:	4.545 km			Date and time:	01/03/2022, 12:42


Figure: 6.25b
Viewpoint 7: A967, Birsay Community Hall





Baseline photograph

This image provides landscape and visual context only



Wireline drawing

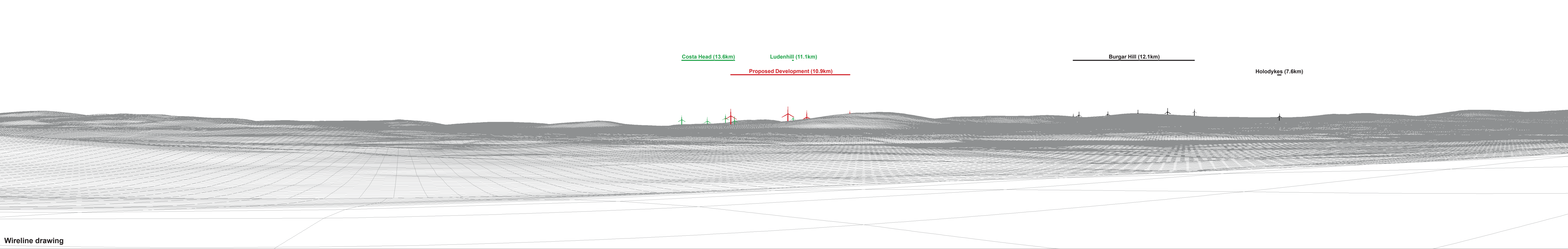
OS reference:	326826 E 1021617 N	Horizontal field of view:	90° (cylindrical projection)	Camera:	Canon EOS 6D Mark II
Eye level:	24.71 m AOD	Principal distance:	522 mm	Lens:	EF50mm f/1.4 USM
Direction of view:	33°			Camera height:	1.5 m AGL
Nearest turbine:	6.329 km			Date and time:	01/03/2022, 13:27

Figure: 6.27b
Viewpoint 9: A967, near Rosemire



Baseline photograph

This image provides landscape and visual context only



Wireline drawing

OS reference:	326172 E 1016764 N	Horizontal field of view:	90° (cylindrical projection)	Camera:	Canon EOS 6D Mark II
Eye level:	30.93 m AOD	Principal distance:	522 mm	Lens:	EF50mm f/1.4 USM
Direction of view:	22°			Camera height:	1.5 m AGL
Nearest turbine:	10.948 km			Date and time:	01/03/2022, 14:33

Figure: 6.28c
Viewpoint 10: A967, near Queena